

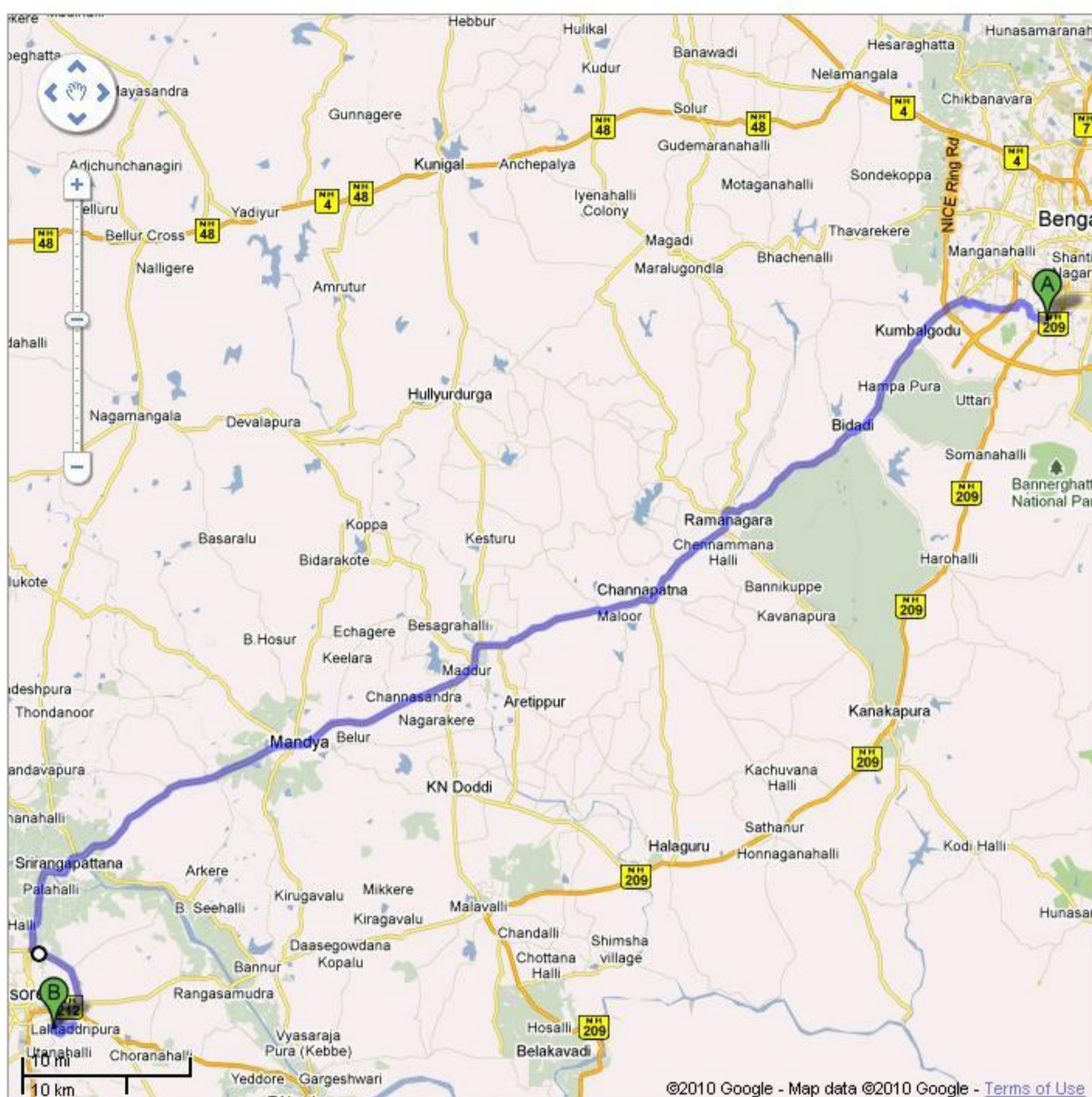


Directions to Chamundi Hill Rd
148 km – about 2 hours 57 mins

You can enter notes here.

Save trees. Go green!

Download Google Maps on your phone at google.com/gmm



A DAV Public School
10th Main Road, Bengaluru, Karnataka, India - 080 26666701

1. Head toward **Vasanthapura Main Rd/Vasantpur Main Rd** south on 10th Main Rd
go 38 m
total 38 m
2. Turn **right** at **Vasanthapura Main Rd/Vasantpur Main Rd**
Continue to follow Vasantpur Main Rd
Pass by **Sanimahatma Temple** (on the left in 900 m)
go 1.9 km
total 1.9 km
3. Slight **right** at **Subramanyapura Main Rd**
Pass by **Police Station** (on the right)
go 850 m
total 2.8 km
4. Turn **left** at **Anjaneya Temple** onto Uttarahalli Rd
Pass by **Hospital** (on the left)
go 5.6 km
total 8.4 km
5. Continue onto **Srinivaspura Rd**
go 500 m
total 8.9 km
6. Turn **left** to stay on **Srinivaspura Rd**
go 850 m
total 9.7 km
7. Continue onto **Uttarahalli Rd**
Pass by **HP Petrol Bunk** (on the right in 350 m)
go 450 m
total 10.2 km
8. Turn **left** at **Mysore Road/Outer Ring Road**
Continue to follow Mysore Road
Pass by **Kengeri Police Station** (on the right in 600 m)
go 2.1 km
total 12.3 km
9. Continue onto **Mysore Rd/SH 17**
Continue to follow SH 17
Go through 1 roundabout
Pass by **Bharat Petrol Pump** (on the left in 61.3 km)
go 118 km
total 131 km
10. Turn **left** at **Ring Rd**
go 7.5 km
total 138 km
11. Turn **right** at **State Highway 33**
go 400 m
total 138 km
12. Take the **1st left** toward T.Narsipura Rd
go 500 m
total 139 km
13. Turn **right** toward T.Narsipura Rd
go 290 m
total 139 km
14. Continue straight onto T.Narsipura Rd
go 850 m
total 140 km
15. **T.Narsipura Rd** turns slightly **left** and becomes **Bangalore-Calicut Hwy**
go 1.5 km
total 142 km
16. Turn **left** at **Chamundi Hill Rd**
Pass by **Chamundi Hill Entrance Arch** (on the left in 1.2 km)
go 6.3 km
total 148 km

B Chamundi Hill Rd

These directions are for planning purposes only. You may find that construction projects, traffic, weather, or other events may cause conditions to differ from the map results, and you should plan your route accordingly. You must obey all signs or notices regarding your route.

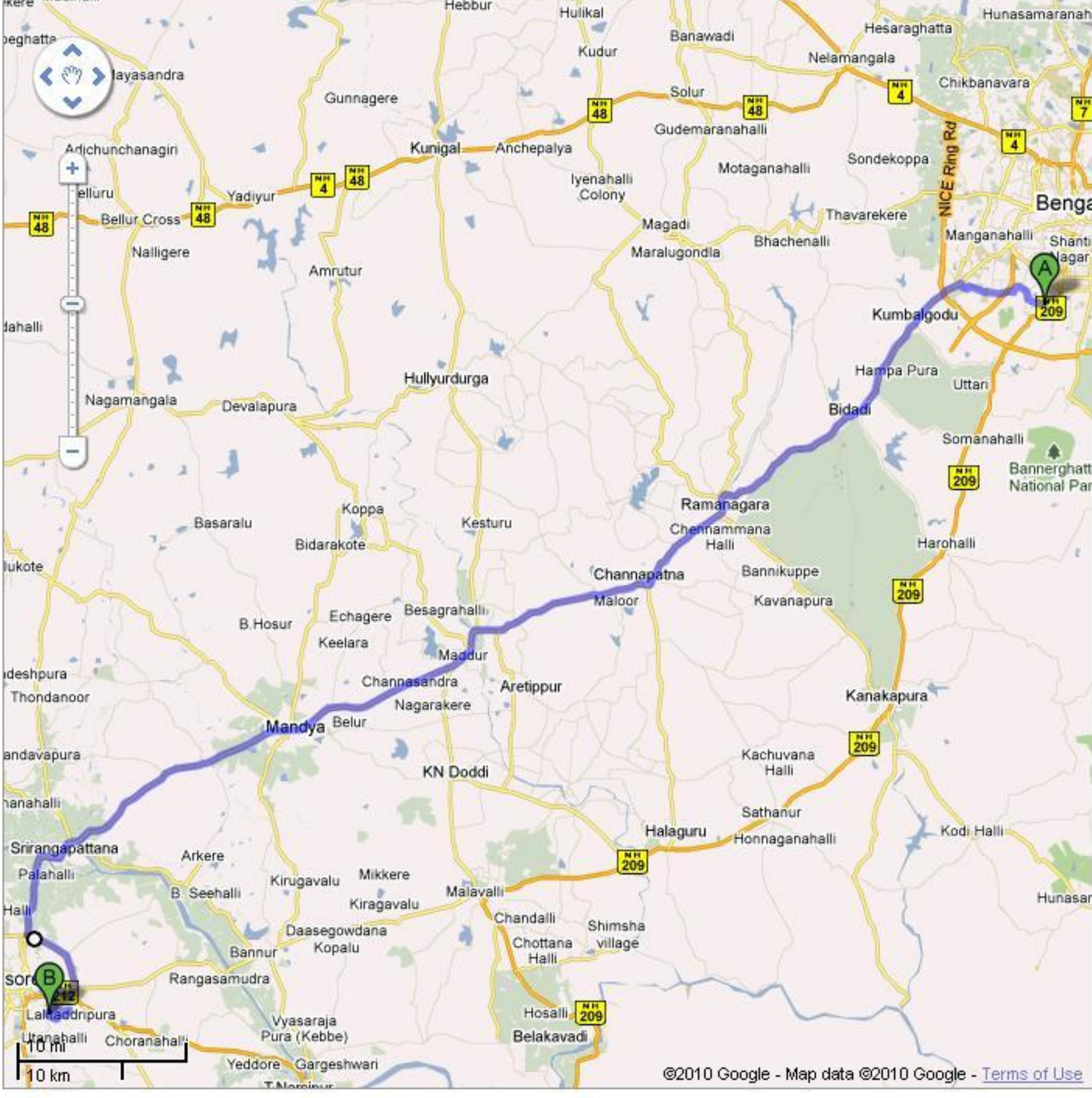
Map data ©2010 Google



Directions to **Chamundi Hill Rd**
 148 km – about 2 hours 57 mins

You can enter notes here.

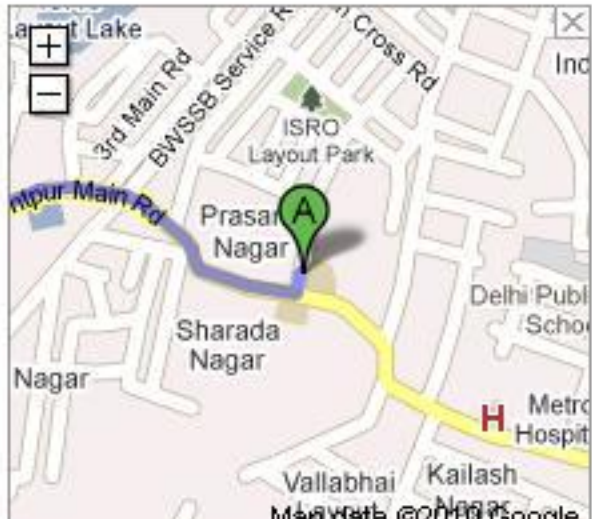
Save trees. Go green!
 Download Google Maps on your phone at google.com/gmm




A DAV Public School
 10th Main Road, Bengaluru, Karnataka, India - 080 26666701




- 1. Head toward Vasanthapura Main Rd/Vasantpur Main Rd**
 south on 10th Main Rd




go 38 m
total 38 m
- 2. Turn right at Vasanthapura Main Rd/Vasantpur Main Rd**
 Continue to follow Vasantpur Main Rd
 Pass by **Sanimahaatma Temple** (on the left in 900 m)




go 1.9 km
total 1.9 km
- 3. Slight right at Subramanyapura Main Rd**
 Pass by **Police Station** (on the right)




go 850 m
total 2.8 km
- 4. Turn left at Anjaneya Temple**
 onto Uttarahalli Rd
 Pass by **Hospital** (on the left)




go 5.6 km
total 8.4 km
- 5. Continue onto Srinivaspura Rd**




go 500 m
total 8.9 km
- 6. Turn left to stay on Srinivaspura Rd**




go 850 m
total 9.7 km
- 7. Continue onto Uttarahalli Rd**
 Pass by **HP Petrol Bunk** (on the right in 350 m)




go 450 m
total 10.2 km
- 8. Turn left at Mysore Road/Outer Ring Road**
 Continue to follow Mysore Road
 Pass by **Kengeri Police Station** (on the right in 600 m)




go 2.1 km
total 12.3 km
- 9. Continue onto Mysore Rd/SH 17**
 Continue to follow SH 17
 Go through 1 roundabout
 Pass by **Bharat Petrol Pump** (on the left in 61.3 km)




go 118 km
total 131 km
- 10. Turn left at Ring Rd**



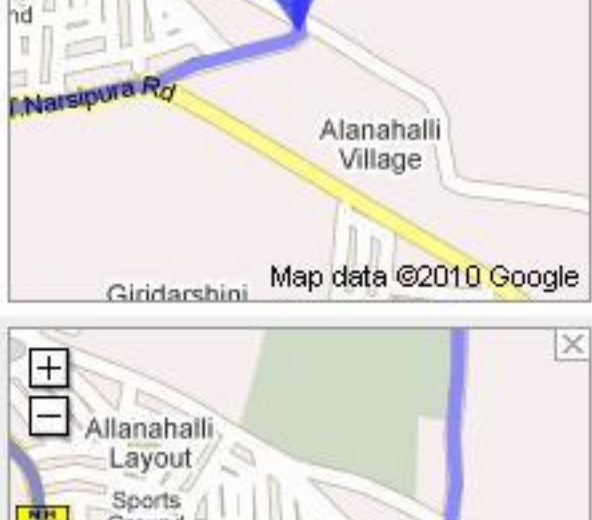
go 7.5 km
total 138 km
- 11. Turn right at State Highway 33**




go 400 m
total 138 km
- 12. Take the 1st left**
 toward T.Narsipura Rd




go 500 m
total 139 km
- 13. Turn right**
 toward T.Narsipura Rd




go 290 m
total 139 km
- 14. Continue straight**
 onto T.Narsipura Rd



go 850 m
total 140 km
- 15. T.Narsipura Rd turns slightly left and becomes Bangalore-Calicut Hwy**



go 1.5 km
total 142 km
- 16. Turn left at Chamundi Hill Rd**
 Pass by **Chamundi Hill Entrance Arch** (on the left in 1.2 km)



go 6.3 km
total 148 km

B Chamundi Hill Rd



Roll over the directions to customize each step.

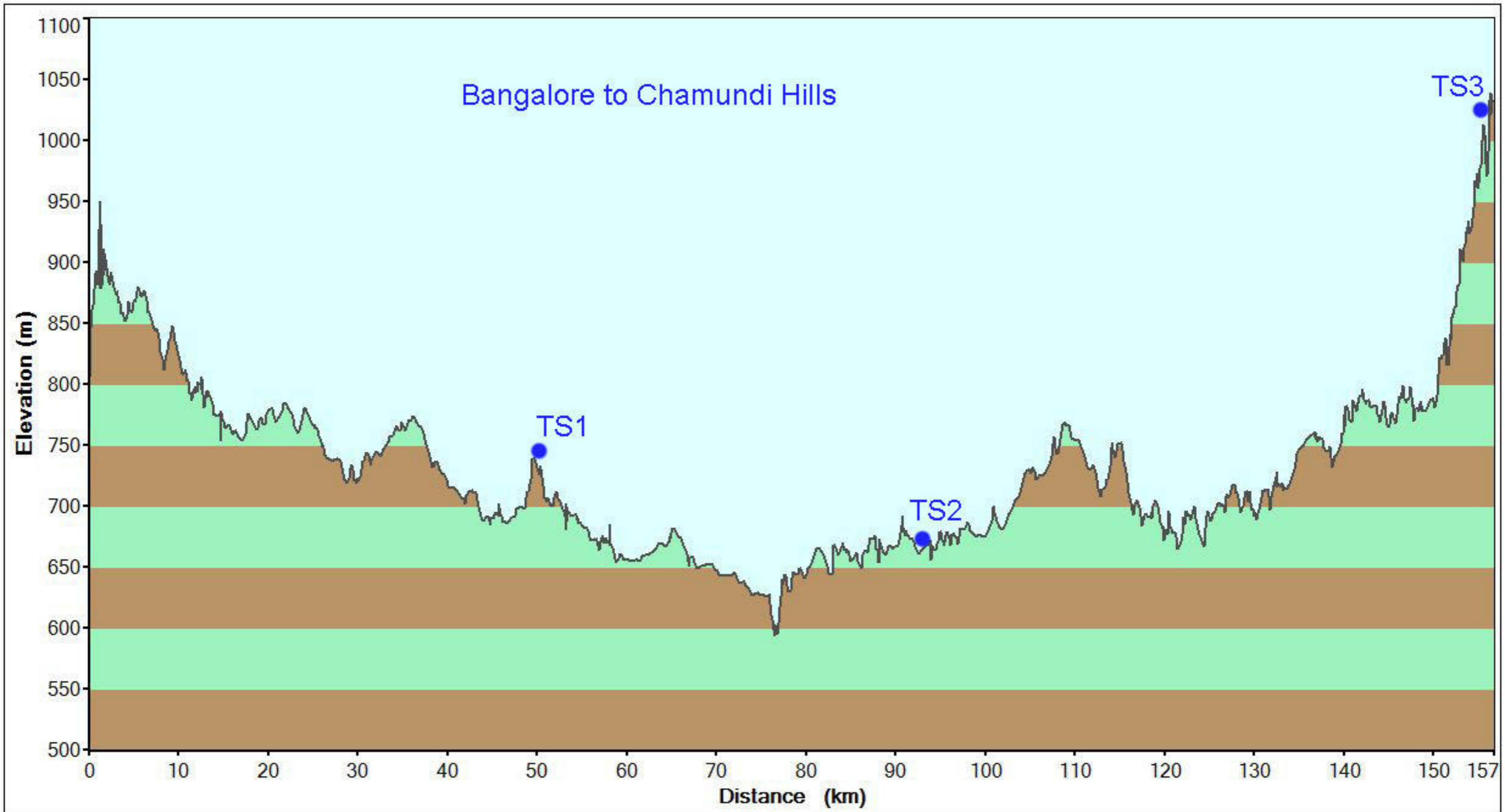


Roll over the directions to customize each step.



Roll over the directions to customize each step.





Chamundi Hills to Bangalore

